






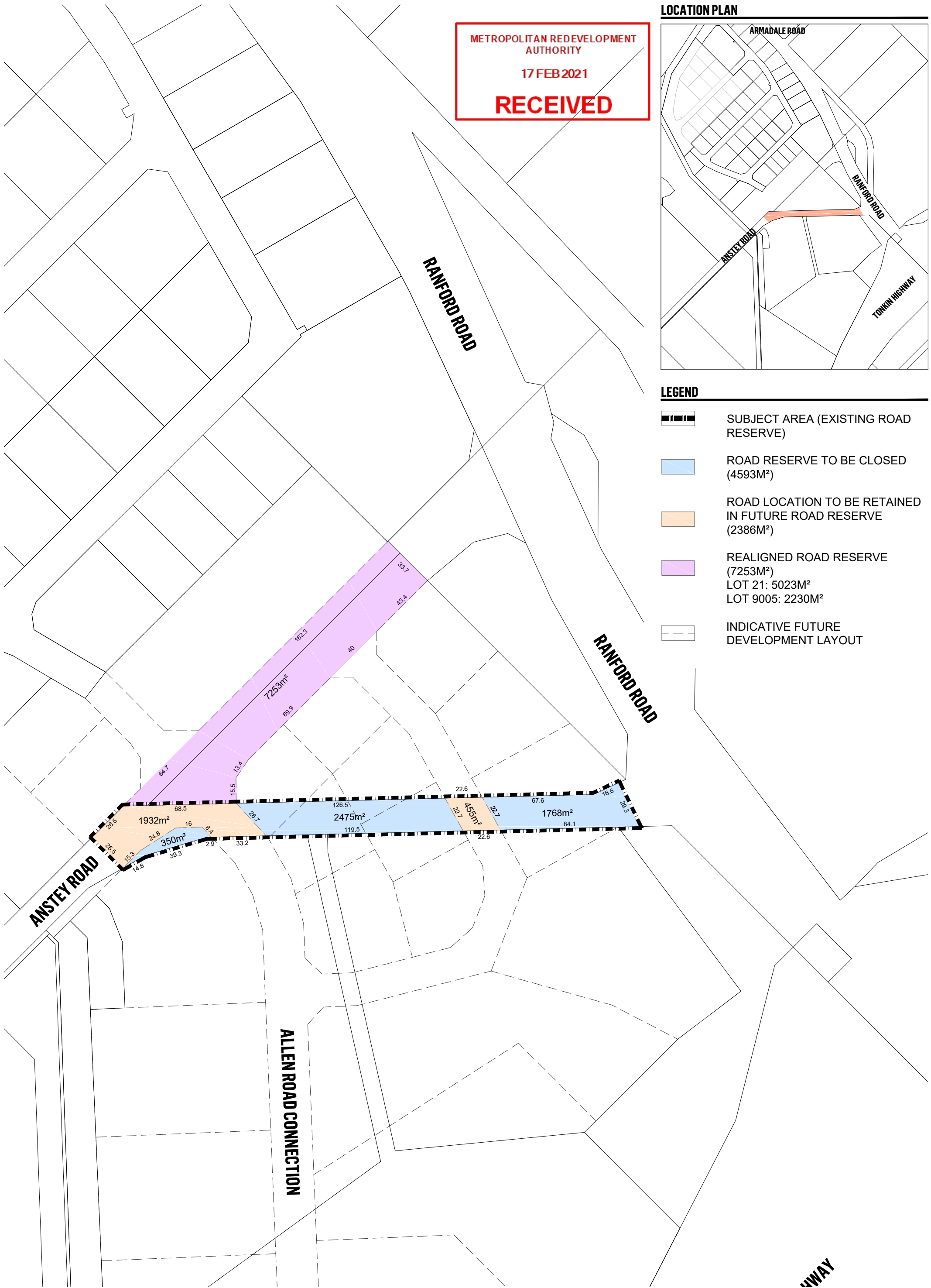
METROPOLITAN REDEVELOPMENT
AUTHORITY
17 FEB 2021
RECEIVED

LOCATION PLAN



LEGEND

-  SUBJECT AREA (EXISTING ROAD RESERVE)
-  ROAD RESERVE TO BE CLOSED (4593M²)
-  ROAD LOCATION TO BE RETAINED IN FUTURE ROAD RESERVE (2386M²)
-  REALIGNED ROAD RESERVE (7253M²)
LOT 21: 5023M²
LOT 9005: 2230M²
-  INDICATIVE FUTURE DEVELOPMENT LAYOUT



Road Closure Plan - Anstey Road
Anstey Road, Forrestdale

Level 14, The Quadrant, 1 William Street | Perth WA 6000 Australia | +61 8 9346 0500 | URBIS Pty Ltd | ABN 50 105 256 228

DISCLAIMER
Copyright by URBIS Pty. Ltd. This drawing or parts thereof may not be reproduced for any purpose or used for another project without the consent of URBIS. The plan must not be used for ordering, supply or installation and no reliance should be placed on this plan for any financial dealing of the land. This plan is conceptual and is for discussion purposes only and subject to further detail study, Council approval, engineering input, and survey. Cadastral boundaries, areas and dimensions are approximate only. Written figured dimensions shall take preference to scaled dimensions.

CLIENT
DevelopmentWA

1:2500 @ A3
25 50m

PROJECT NO. P0024736
DRAWING NO. 07
DATE 21.01.2021
REVISION